November 20, 2026

CirrusPRO™ New Features Guide

for build 4.13

Different behavior for “No Feedback” stations:

In previous versions of CirrusPRO, when a station did not provide confirmation that it was on, CirrusPRO would generate an alarm, stop the station and move on to the next station. With build 4.13, CirrusPRO can behave differently (if this feature is activated) for stations that do not provide feedback for hardwired satellite systems as well as Decoder systems: it will continue to try to turn on that station for the duration of the runtime of that station.

This feature can be enabled at the “interface” level. To do so, navigate to System Settings / Courses, then click on the “Interfaces” link and then select the interface and then “Edit”.

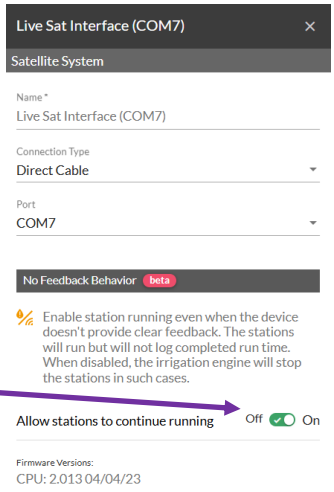

When this feature is active, the Completed log will show the stations in red with a “0” for the runtime. In the Flo-Graph section of CirrusPRO, the stations will be displayed in orange, indicating a “No-Feedback” status.

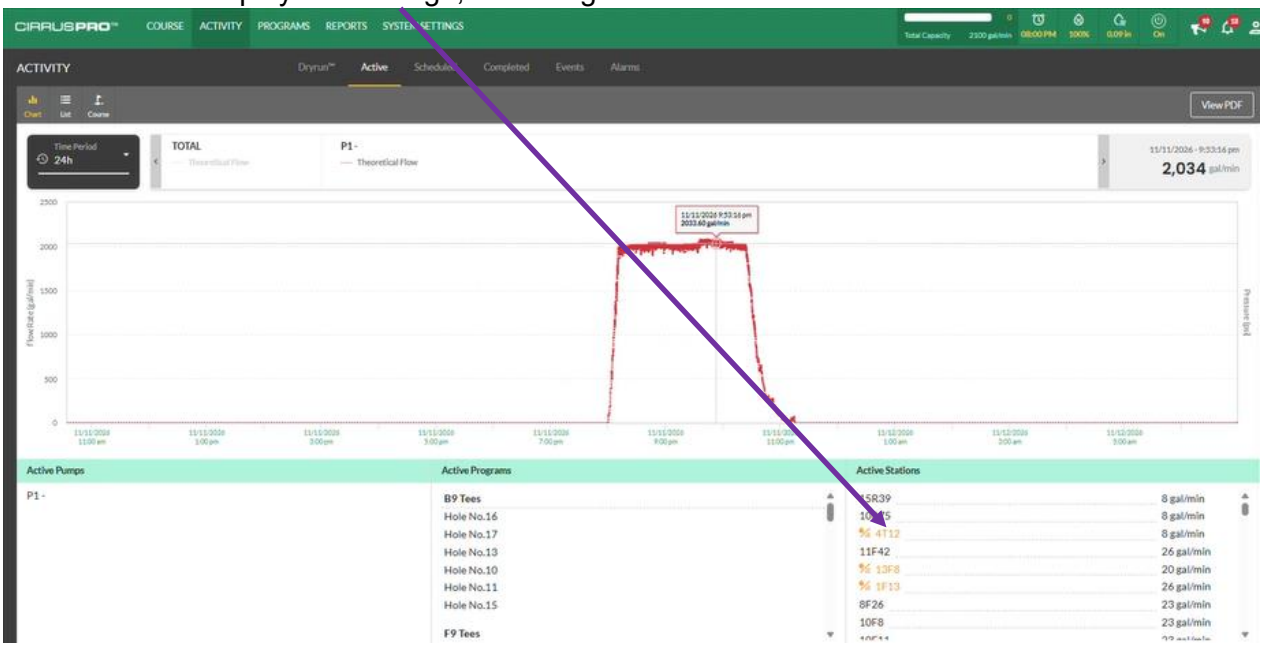

New interface to draw shapes on the map:

In 4.13, a new interface allows you to draw shapes in different ways. To draw a shape, start as usual by selecting the area to be drawn in the “Stations by Hole” section of the Map Menu (Hole 8 and Tees, as an example) and click and drag the area on the map, and then release it.

This will cause a drawing menu to appear near where you dropped the shape.

You can then decide to draw the shape three different ways:

1. Draw a polygon
2. Freehand
3. Draw a rectangle

(Hovering your mouse over each option will provide some details as to how each works.)

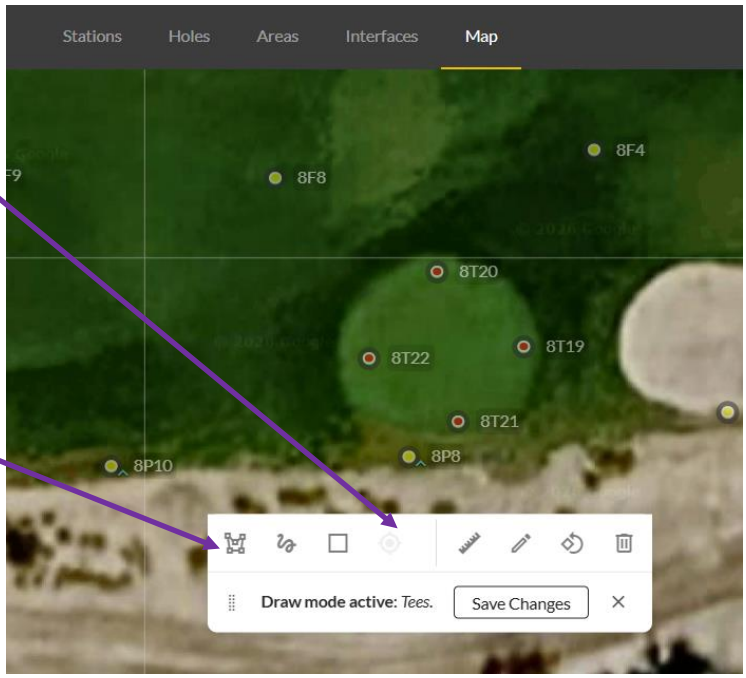

1. Draw a Polygon: When you select this option, start by clicking your first point and then click for each vertex. When placing the last vertex to close the shape, double-click.
2. Freehand: This option allows you to draw the shape by clicking and holding while following its contour. This is a great option when using a stylus on a tablet.
3. Draw a rectangle: This option allows you to <u>double-click</u> and drag to draw a rectangle. Note that this tool only draws rectangles. The rectangle can only be resized or rotated. This is ideal for drawing rectangular tees. After the rectangle is initially drawn, you can click its center to move it.

Once you have drawn your shape, click on the “Save Changes” button to save it. When you save, the pop-up will disappear. To display the pop-up again, click on a shape and select “Edit Shape”.

When editing, there is now the ability to move vertex points without adding additional vertices.

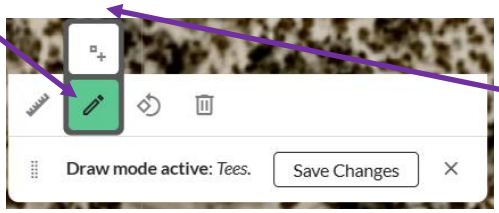

If you want to increase the resolution of the shape by adding vertices, use this icon

To delete a shape, click on the garbage bin to turn it red (indicating “delete mode”), then select any shape to delete it. You can delete multiple shapes while in “delete” mode. Once you are done deleting, click on the bin again to exit delete mode.

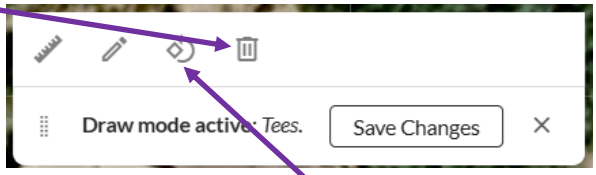

To rotate a shape, use this icon

Ability to measure distances on the map:

Build 4.13 now includes a tool to measure distances on the map. The tool is located in the “Edit Shape” pop-up. So, to have access to this tool, click on any shape on the map and select “Edit Shape”.

To activate the tool, click on it to make it green.

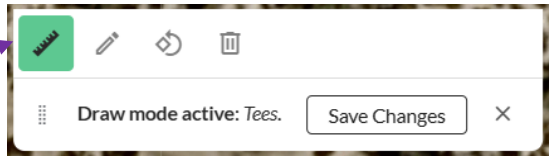

Then, click once at the starting point of your measurement on the map. As you move your mouse, an orange dotted line will appear. You can then click to change direction and then double-click to end the measurement. During the process, and at the end, a pop-up will display the cumulative distance in your selected unit of measure (from your profile).



Heatmap toggle from the Soil Data map control menu:

In build 4.13, it is now possible to toggle the heatmap directly from the Soil Data menu (located on the top right of your map).

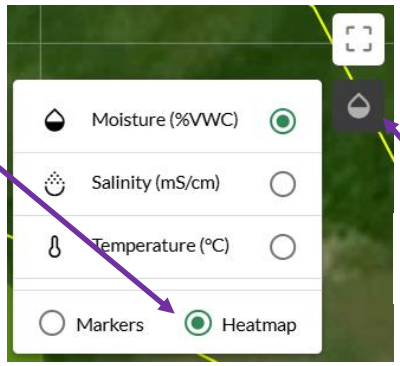

Soil Data Menu

Moisture Summary Cards on the map:

This new feature displays a Soil Data icon next to each area that has soil data measurements available. Clicking this icon will display a summary for that area, including the number of readings and the average, high and low values.



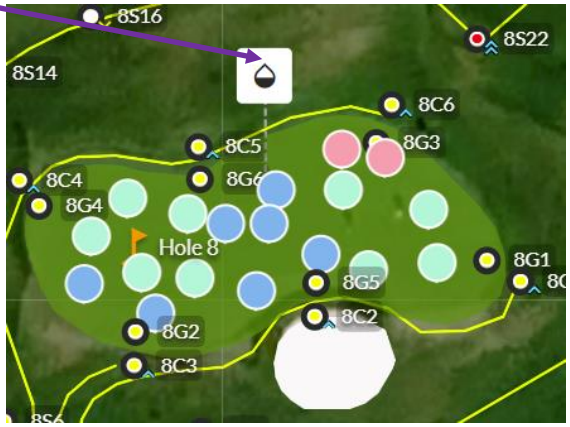

Ability to delete Notes:

In build 4.13, it is now possible to delete Notes that have not yet been resolved. To do so, go to your Map and click on the Map Menu and select the “Notes” icon.

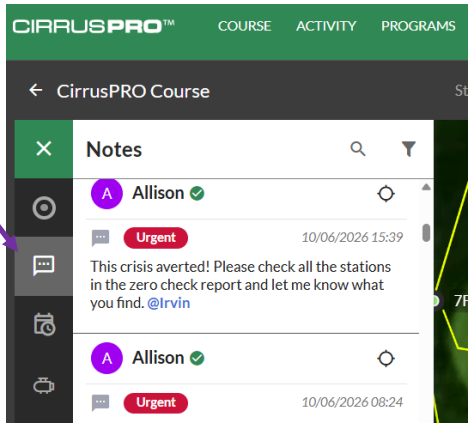

For any Note that shows an ellipsis (three dots), click the ellipsis and select “Discard”.

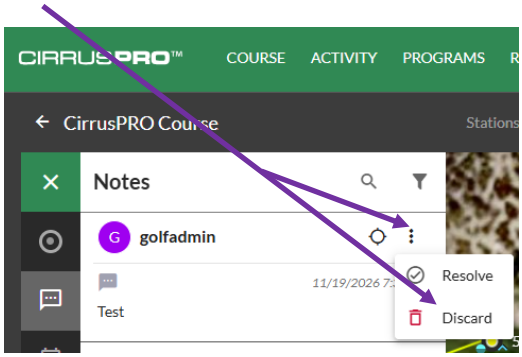

New Tooltips & Clarifications:

Two new tooltips are available in build 4.13:

1. In the System Settings / Weather screen

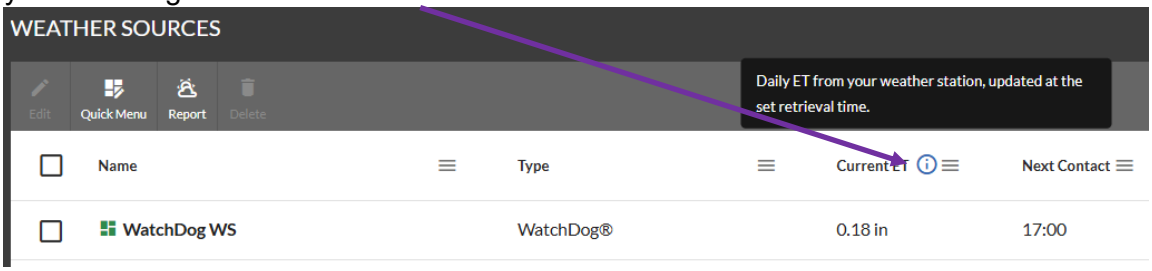

2. In the Status section of the Quick Access Menu, for "Use Flo-Manager"

